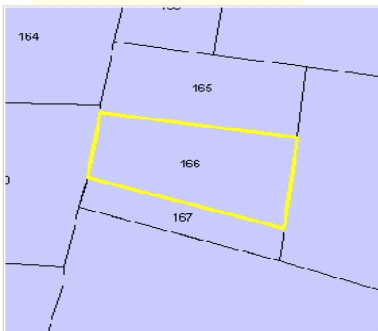


---Final Report on the NA Status Query after Checking all Criteria.---

Date: 13/11/2007 5:37:43 PM NA Order No:
 Parcel No:- 166 Village :- Awankhed Tahsil:- Dindori District :- NASHIK

Decision for NA Permission Based on

Gaothan Expansion



Area (Ha)
 (1) Total Parcel Area 2.38
 (2) Area Inside Gaothan Buffer 0

Non-Spatial Categories

Category	Clearance
NA Status	YES
Regional Planning	YES
Regional Planning Category	Agriculture
Land Acquisition Status	YES
Prohibited Mining	YES
MIDC Area	YES
Submergence	YES
Flood Zone	YES
Occupant Class	YES

Occupant Class 1 Category

Result:- NA Allowed

Spatial Buffers

Buffer	Area (Ha)
Canal	0
MSEB 132 KV	0
MSEB 220 KV	0
Railway	0
NH	0
SH	0
MDR	0
ODR	0
VR	0
Total Area not in Buffer	2.38
Total Area in Buffer	0
Parcel Area:-	2.38
Parcel Area as per 7/12 Records	0
Village Area :	1215.48

Result: NA Allowed

Save
 Print
 Close

Result: NA Not Allowed

Final Result: NA Not Allowed

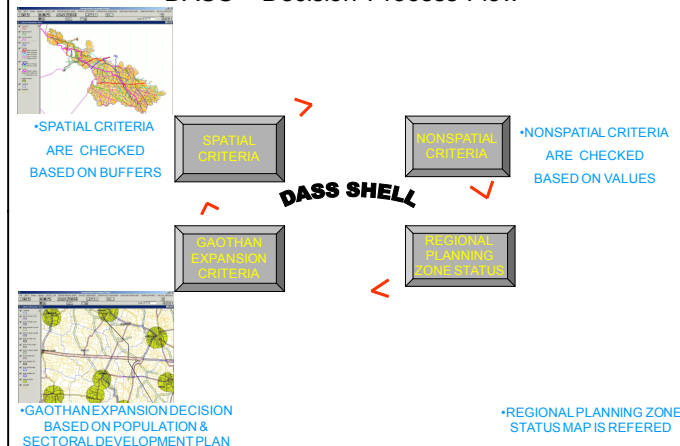
Remarks

Residential

Ownership Verification

NaNOTALLOWED

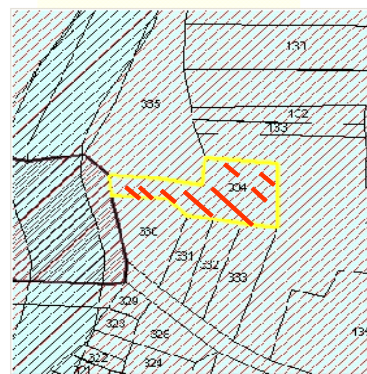
DASS – Decision Process Flow



Date: 13/11/2007 5:28:57 PM NA Order No:
 Parcel No:- 334 Village :- Ambevani Tahsil:- Dindori District :- NASHIK

Decision for NA Permission Based on

Gaothan Expansion



Area (Ha)
 (1) Total Parcel Area 0.51
 (2) Area Inside Gaothan Buffer 0.508525

Parcel inside Gaothan expansion

Result: NA Allowed

Final Result: NA Allowed

Remarks

Non-Spatial Categories

Category	Clearance
NA Status	YES
Regional Planning	YES
Regional Planning Category	Agriculture
Land Acquisition Status	YES
Prohibited Mining	YES
MIDC Area	YES
Submergence	YES
Flood Zone	YES
Occupant Class	YES

Occupant Class 1 Category

Result:- NA Allowed

Residential

Ownership Verification

Spatial Buffers

Buffer	Area (Ha)
Canal	0
MSEB 132 KV	0
MSEB 220 KV	0
Railway	0
NH	0
SH	0
MDR	0
ODR	0
VR	0
Total Area not in Buffer	0.51
Total Area in Buffer	0
Parcel Area:-	0.51
Parcel Area as per 7/12 Records	0
Village Area :	468.55

Result: NA Allowed

NAALLOWED

Save
 Print
 Close

DASS

(District Administration Support System)
 A system conceived and being developed by MRSAC.

The system aims at providing vital information and decision support on the desktop of the district administrators and planners at the state

HIGHLIGHTS

A Secure system which cannot be tampered

DSS (Eye in the Sky Technology RS and GIS)

Developed to work on GIS backend ARCGIS

Customization done using ARCOBJECTS

IT IS AN OPEN SYSTEM WHICH ALLOWS UPDATES, MODIFICATIONS IN TABULAR FORMATS AT THE USER END.

MODULE NONAGRICULTURE PERMISSION A USER FRIENDLY EASY TO OPERATE DECISION SUPPORT SYSTEM

Database is generated in the GIS environment
 Database elements are validated using the satellite images for accuracy

Database are assigned to a common reference system for uniformity

Database elements both spatial and non-spatial are formatted to be in national standards

Inputs for the project are included from various departments & lot of efforts are required to format data according to project need

A rule based approach is used for arriving at the decision support for assisting the NA application

The decision for granting NA permission are derived in the software by checking the rules

District Administration Support System (DASS)
 Non- Agriculture (NA) permission module

Prepared By:

Maharashtra Remote Sensing Applications Centre, Nagpur

