

Detailed Project Report (DPR)

LAND AND WATER RESOURCES DEVELOPMENT PLAN

Hiwara-Seloti Watershed
(WRWN-2/01/02)
Taluka - Umred
District - Nagpur

1:14,000

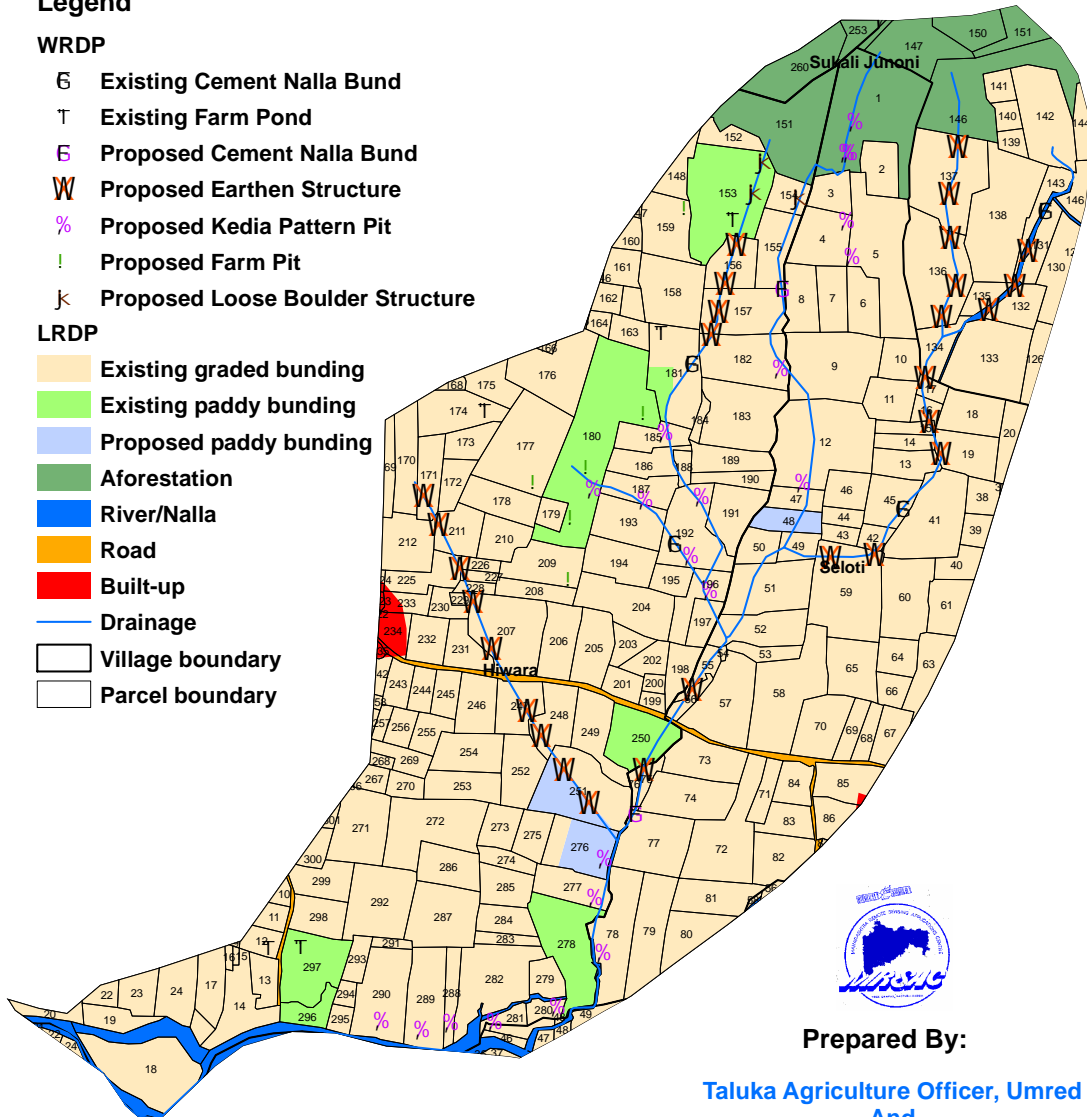
Legend

WRDP

- ⊞ Existing Cement Nalla Bund
- ⊞ Existing Farm Pond
- ⊞ Proposed Cement Nalla Bund
- ⊞ Proposed Earthen Structure
- % Proposed Kedia Pattern Pit
- ! Proposed Farm Pit
- ⊞ Proposed Loose Boulder Structure

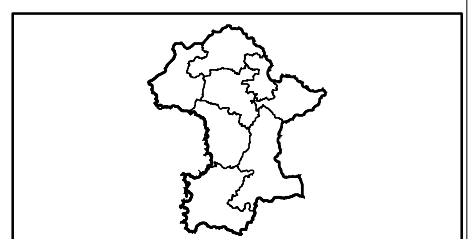
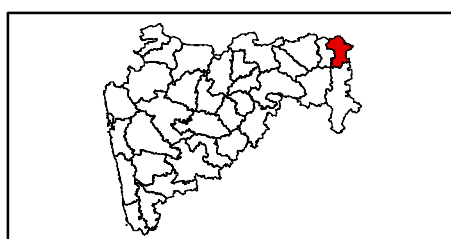
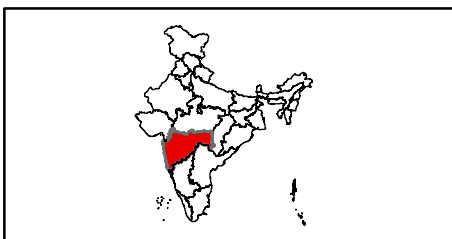
LRDP

- Existing graded bunding
- Existing paddy bunding
- Proposed paddy bunding
- Aforestation
- River/Nalla
- Road
- Built-up
- Drainage
- Village boundary
- Parcel boundary



Prepared By:

Taluka Agriculture Officer, Umred
And
MRSAC, Nagpur



Source: IRS P6/LISS-3 & LISS-4/2009



Prepared By: Maharashtra Remote Sensing Applications Centre, Nagpur