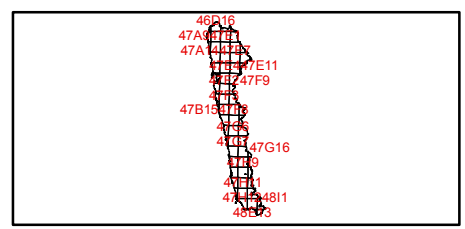
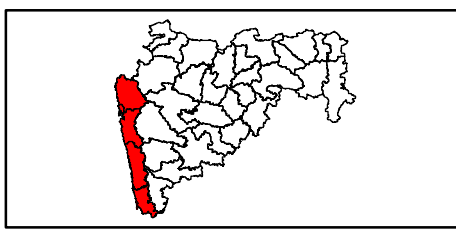
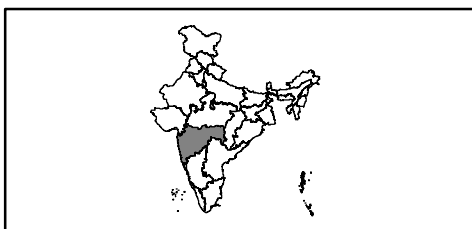


**Legend**

luwithts polygon

**LANDUSE**

- |                    |                                |                    |
|--------------------|--------------------------------|--------------------|
| Agriculture(Plant) | Mud(Veg)                       | Seawall/Embankment |
| Agriculture-land   | Open/vacant-land               | Sewage-treat-plant |
| Aquaculture-ponds  | Pond/lake                      | Sub-tidal          |
| Bar/barrier/island | Port/Harbour/jetty             | Waste-dumping      |
| Beach/Patch        | Reservoir/tank                 | Wasteland(Veg)     |
| Canal              | River/stream                   | Water-treat-plant  |
| Creek              | Rock-outcrops(gull/ero/barren) | state polygon      |
| Forest/Plantation  | Rocky-coast                    |                    |
| Habitation         | Rocky-exposure                 |                    |
| Habitation(Veg)    | Salt-marsh(Dense)              |                    |
| High-tidal         | Airport                        |                    |
| Industrial-area    | Salt-marsh(Mod-dense)          |                    |
| Inter-tidal        | Salt-marsh(Sparse)             |                    |
| Mangrove(Deg)      | Salt-pans                      |                    |
| Mangrove(Dense)    | Sand(Veg)                      |                    |
| Mangrove(Sparse)   | Sandy-area                     |                    |
| Mangrove(V-Dense)  | Scrub(Degraded)                |                    |
| Mining-areas/dumps | Scrub(Dense)                   |                    |
|                    | Scrub(Sparse)                  |                    |



Source: IRS-P6 LISS-III & LISS-IV, 2005-07



Prepared By:  
Maharashtra Remote Sensing Applications Centre, Nagpur