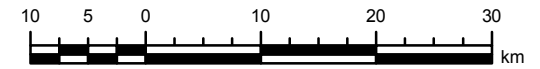













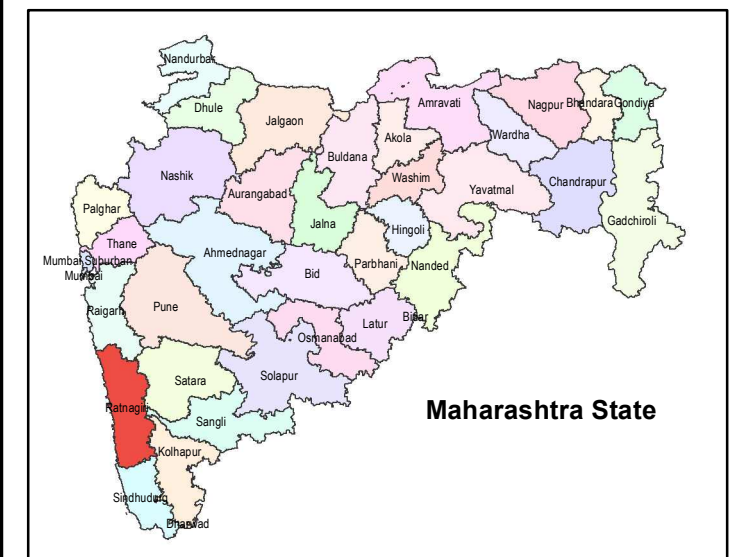
Political Map Ratnagiri District, Maharashtra



Legend

-  Taluka Head Quarter
-  District Head Quarter
-  Railway
-  Express Highway
-  National Highway
-  State Highway
-  Taluka Boundary
-  District Boundary
-  State Boundary
-  Waterbody/River

Location Index



Data Source: Village maps from Land Record Department, GoM

Generated By:



Maharashtra Remote Sensing Applications Centre

Autonomous Body of Planning Department,
Government of Maharashtra, VNIT Campus,
South Ambazari Road, Nagpur 440 010

