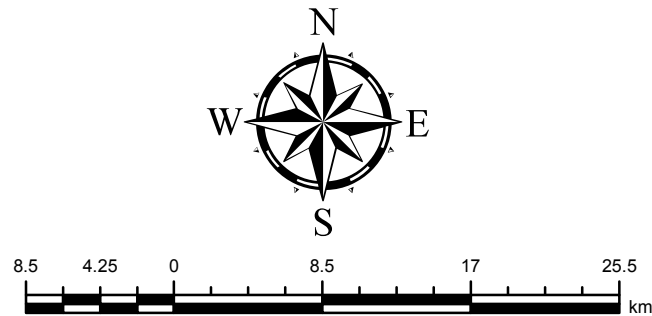
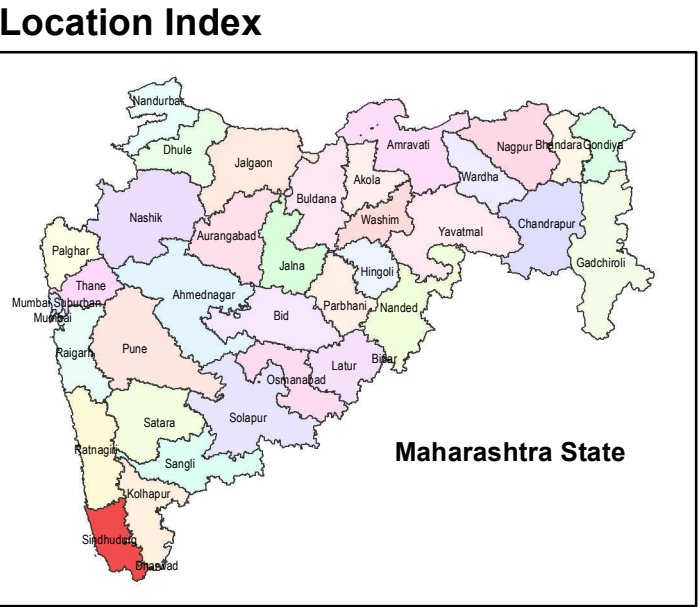


Political Map


Sindhudurg District, Maharashtra



- Legend**
- Taluka Head Quarter
 - District Head Quarter
 - Railway
 - Express Highway
 - National Highway
 - State Highway
 - Taluka Boundary
 - District Boundary
 - State Boundary
 - Waterbody/River



Data Source: Village maps from Land Record Department, GoM

Generated By:

Maharashtra Remote Sensing Applications Centre
 Autonomous Body of Planning Department,
 Government of Maharashtra, VNIT Campus,
 South Ambazari Road, Nagpur 440 010