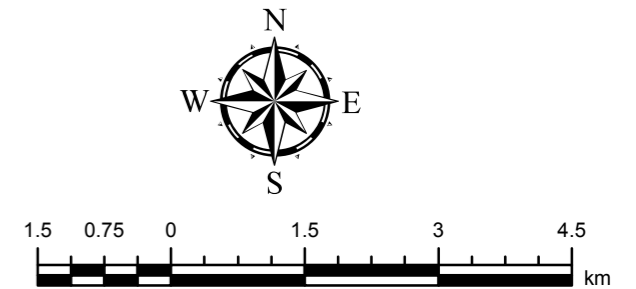
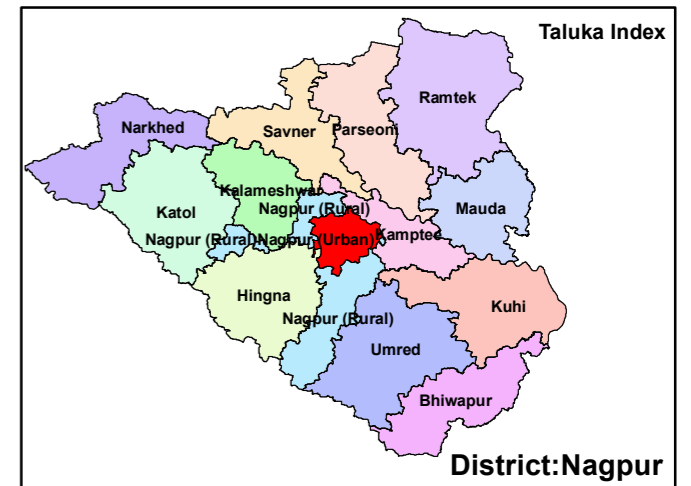
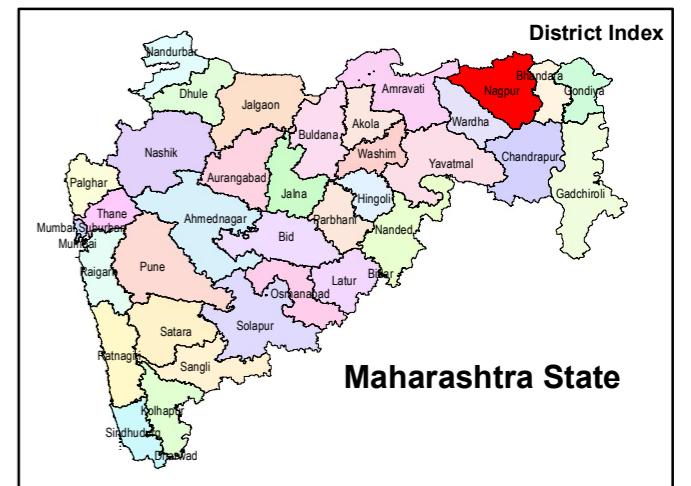


Village Map

Taluka: Nagpur (Urban)
District: Nagpur



Location Index



Data Source: Village maps from Land Record Department, GoM.
Waterbody/River from Satellite Imagery.

Generated By:



Maharashtra Remote Sensing Applications Centre
Autonomous Body of Planning Department,
Government of Maharashtra, VNIT Campus,
South Ambazari Road, Nagpur 440 010

Legend

- Taluka Head Quarter
- District Head Quarter
- Railway
- National Highway
- State Highway
- District Boundary
- Taluka Boundary
- Village Boundary
- Waterbody/River

