Village Map
Taluka: Deoli
District: Wardha

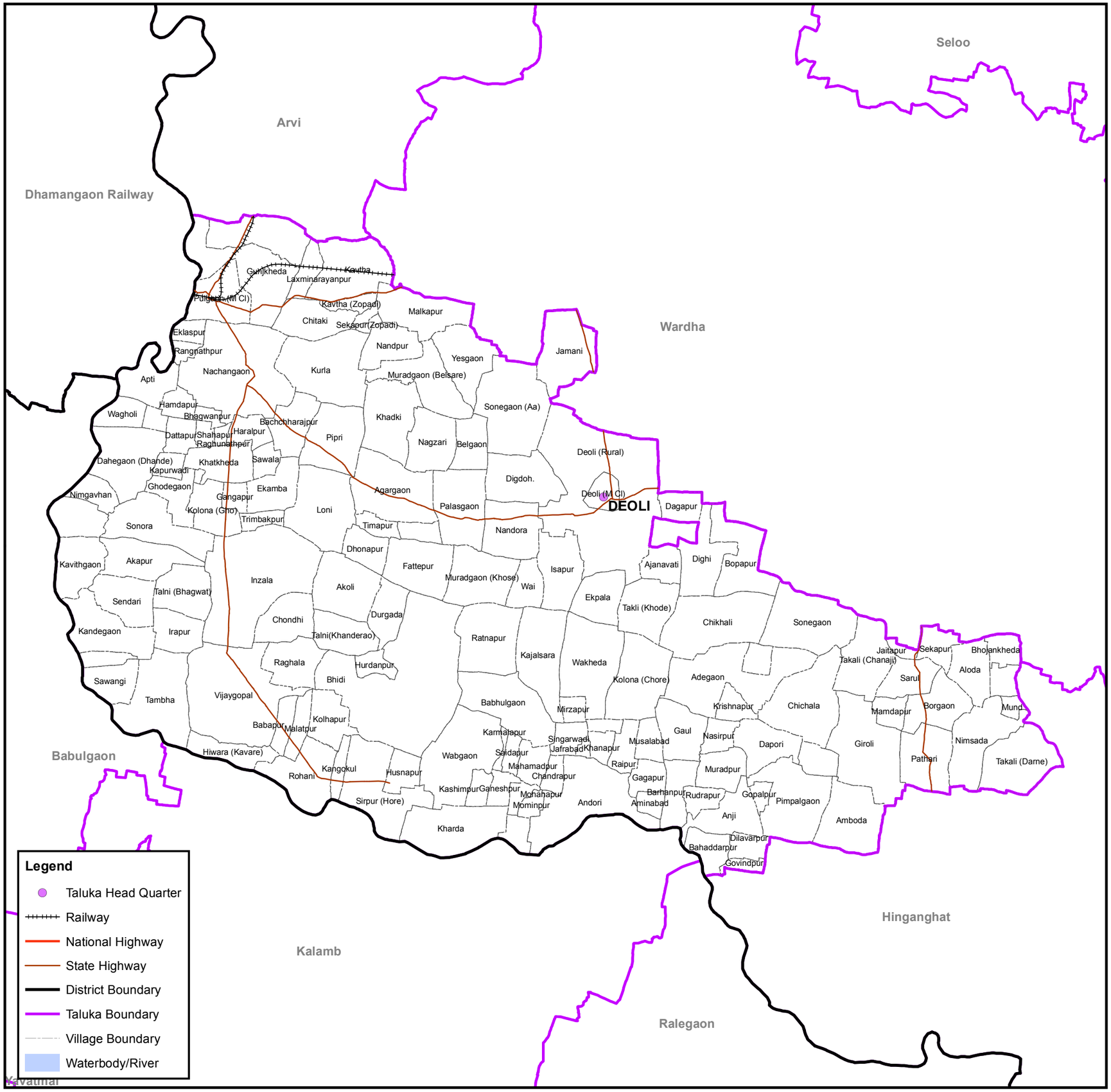

N
W E
S

3 1.5 0 3 6 9
km

Location Index

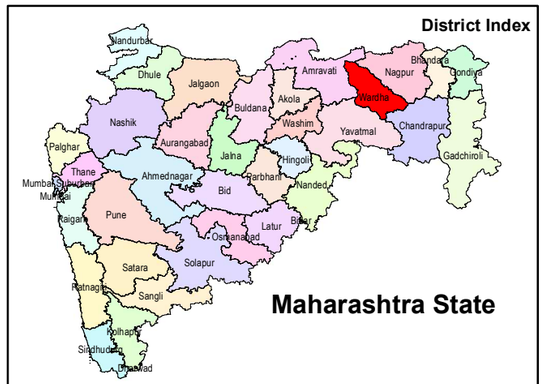

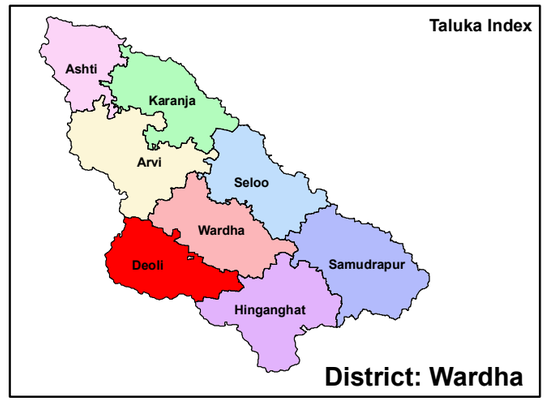

Data Source: Village maps from Land Record Department, GoM.
Waterbody/River from Satellite Imagery.

Generated By:

MRSAC
Maharashtra Remote Sensing Applications Centre
Autonomous Body of Planning Department,
Government of Maharashtra, VNIT Campus,
South Ambazari Road, Nagpur 440 010