Village Map
Taluka: Shirur (Kasar)
District: Bid

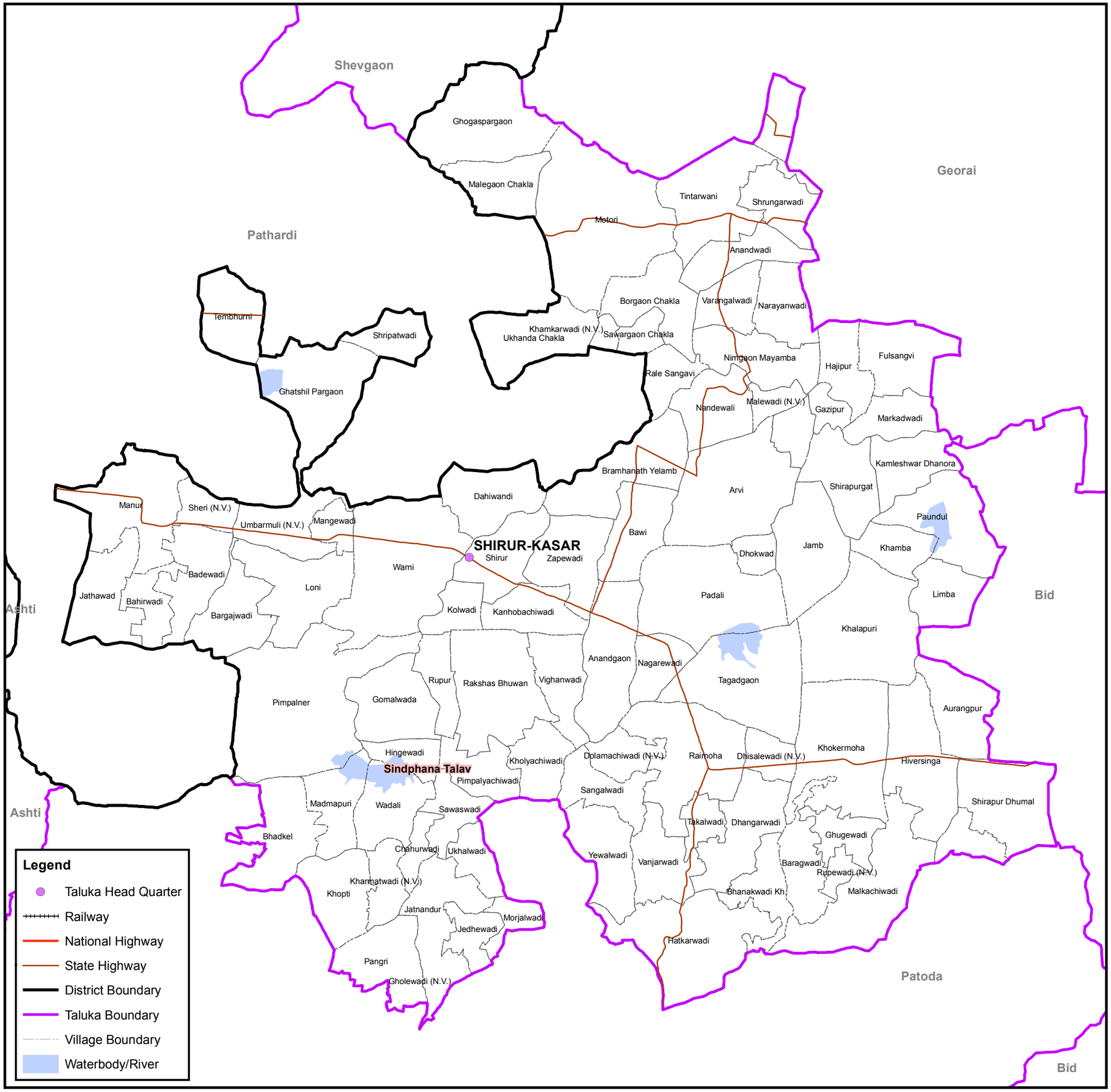

N
W E
S

2.5 1.25 0 2.5 5 7.5
km

Location Index

District Index

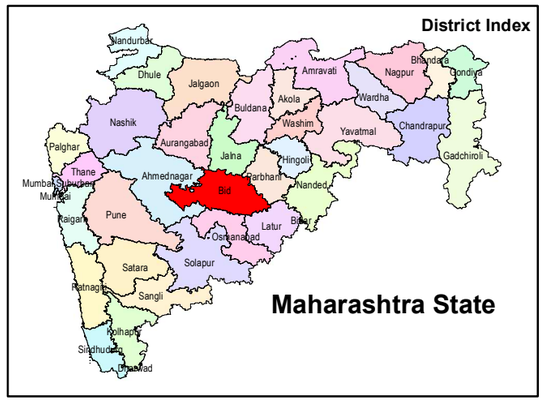

Taluka Index

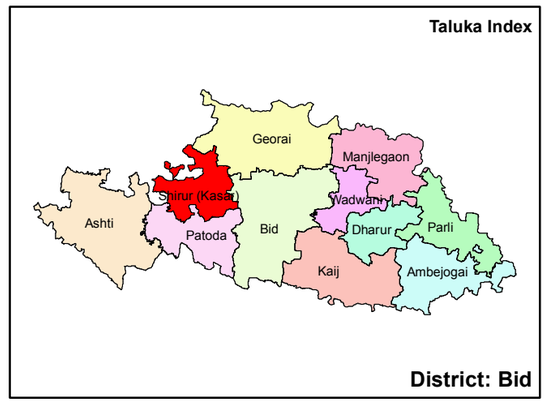

Data Source: Village maps from Land Record Department, GoM.
Waterbody/River from Satellite Imagery.

Generated By:

Maharashtra Remote Sensing Applications Centre
Autonomous Body of Planning Department,
Government of Maharashtra, VNIT Campus,
South Ambazari Road, Nagpur 440 010