Village Map
Taluka: Hingoli
District: Hingoli

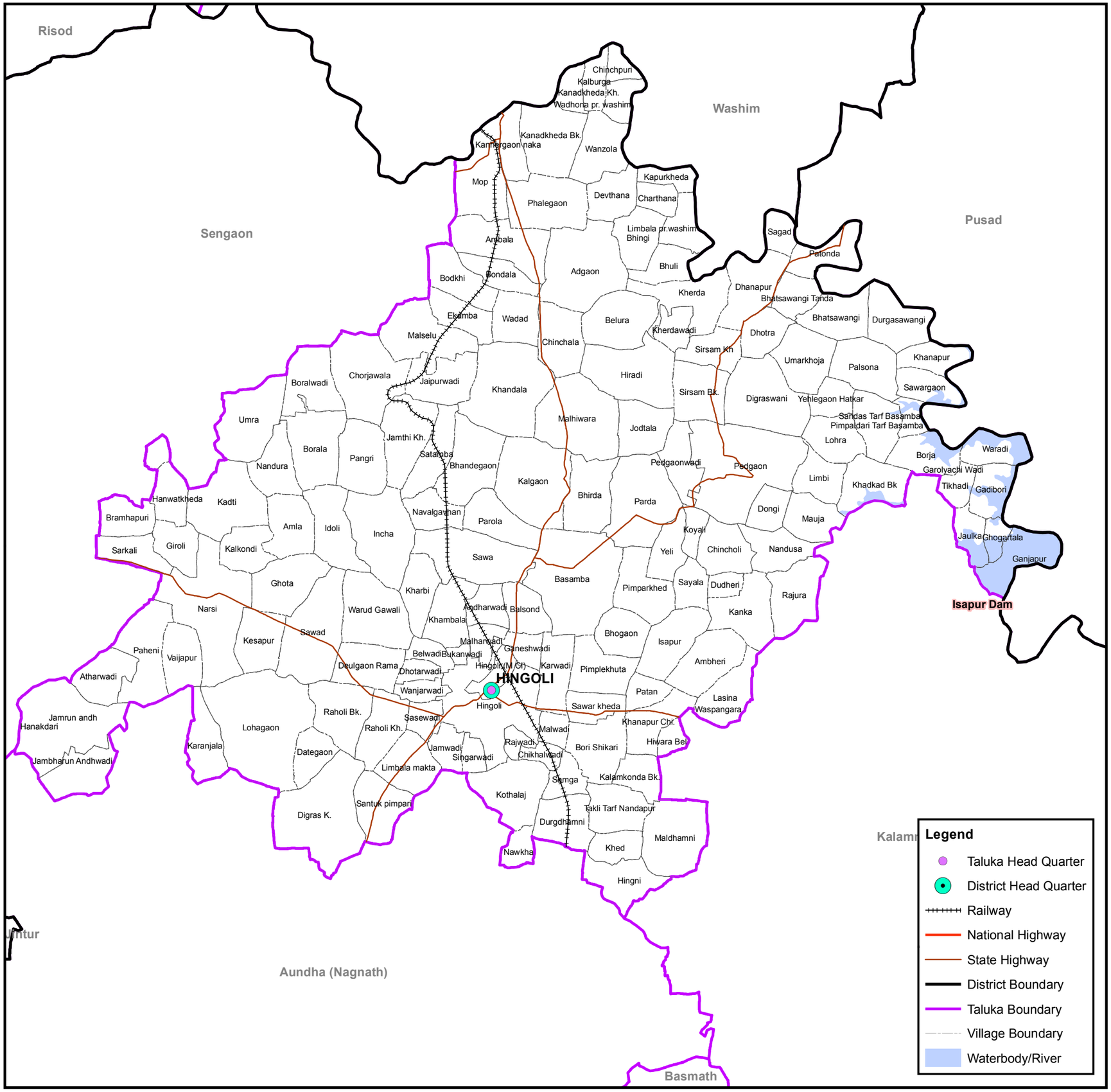

N
W E
S

3.5 1.75 0 3.5 7 10.5
km

Location Index

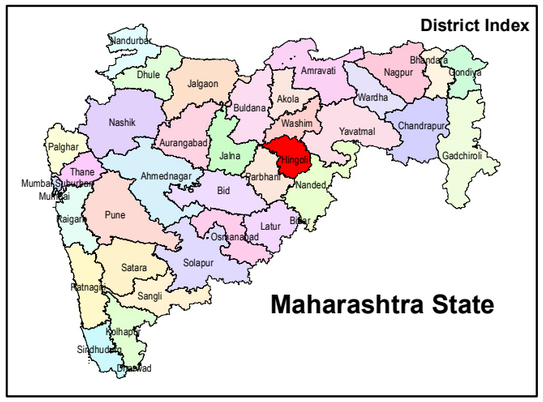

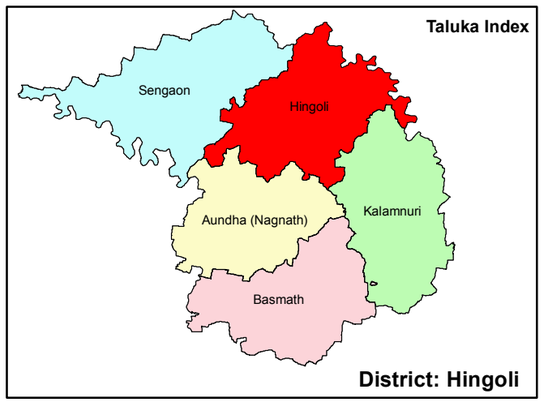

Data Source: Village maps from Land Record Department, GoM.
Waterbody/River from Satellite Imagery.

Generated By:

Maharashtra Remote Sensing Applications Centre
Autonomous Body of Planning Department,
Government of Maharashtra, VNIT Campus,
South Ambazari Road, Nagpur 440 010