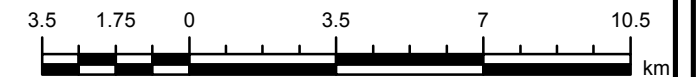



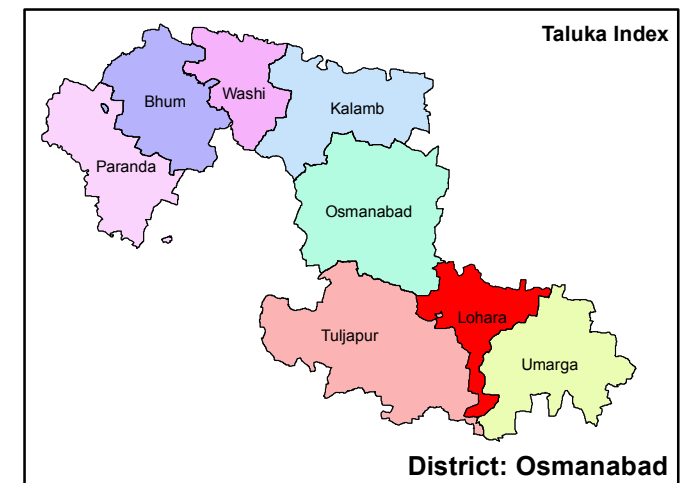
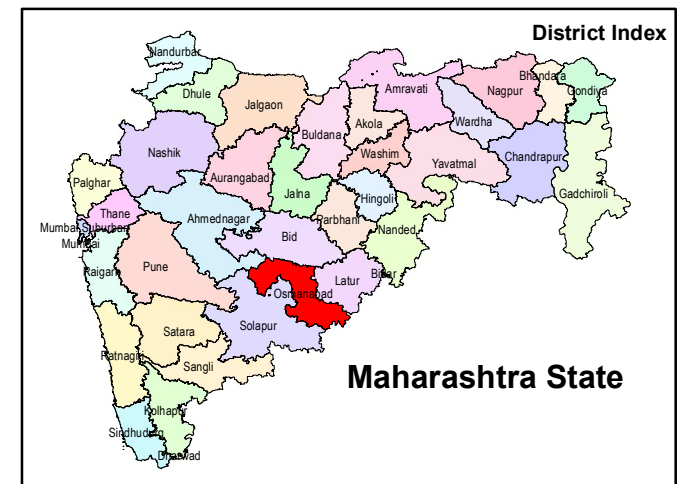
# Village Map

## Taluka: Lohara

### District: Osmanabad



## Location Index



**Data Source:** Village maps from Land Record Department, GoM.  
Waterbody/River from Satellite Imagery.

**Generated By:**



**Maharashtra Remote Sensing Applications Centre**  
Autonomous Body of Planning Department,  
Government of Maharashtra, VNIT Campus,  
South Ambazari Road, Nagpur 440 010

