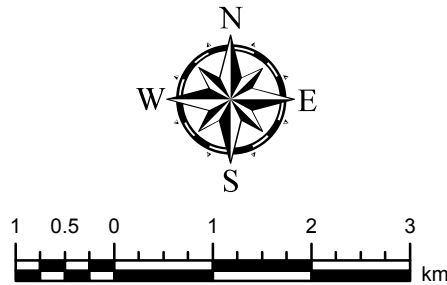
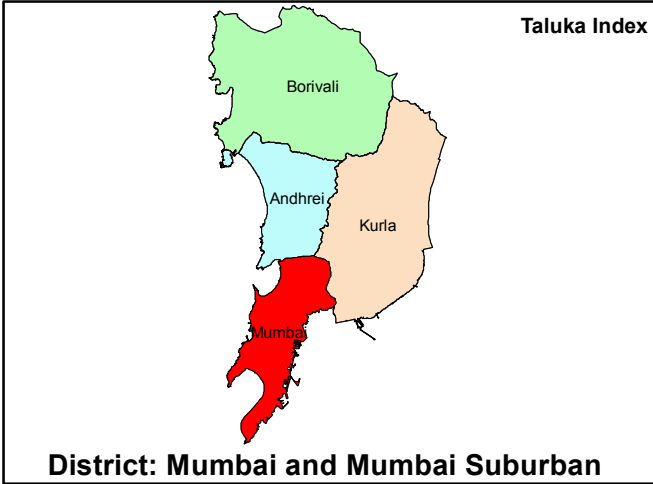
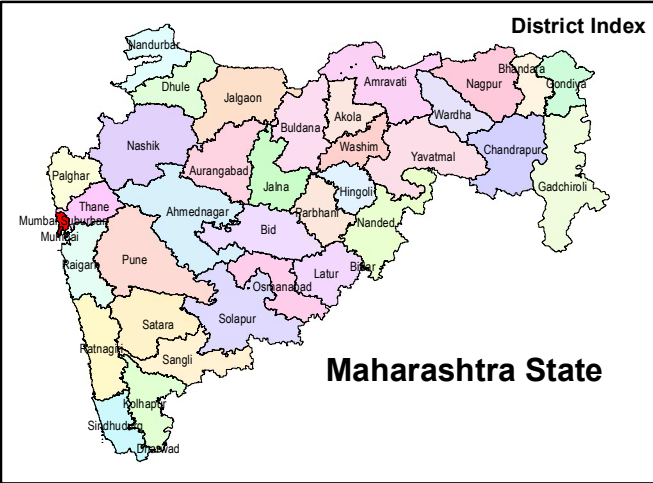


## Taluka Map


Taluka: Mumbai  
District: Mumbai



### Location Index



**Data Source:** Village maps from Land Record Department, GoM.  
Waterbody/River from Satellite Imagery.

**Generated By:**  
 **Maharashtra Remote Sensing Applications Centre**  
Autonomous Body of Planning Department,  
Government of Maharashtra, VNIT Campus,  
South Ambazari Road, Nagpur 440 010