


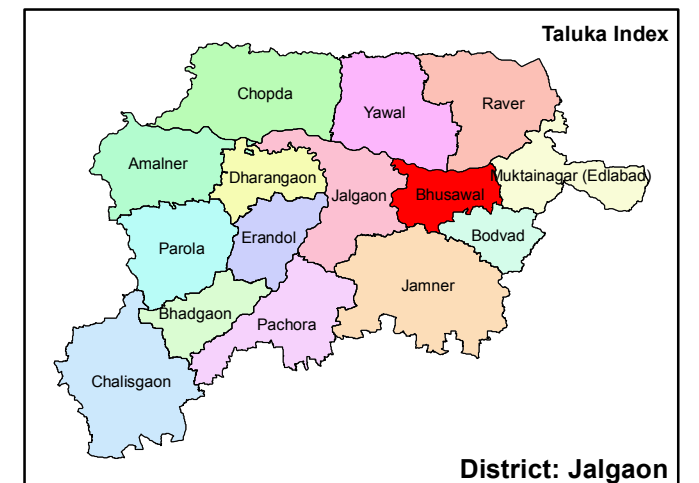
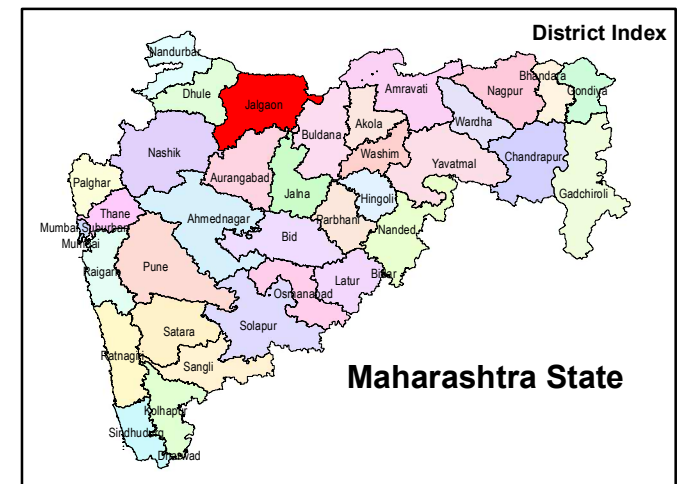
Village Map

Taluka: Bhusawal

District: Jalgaon



Location Index

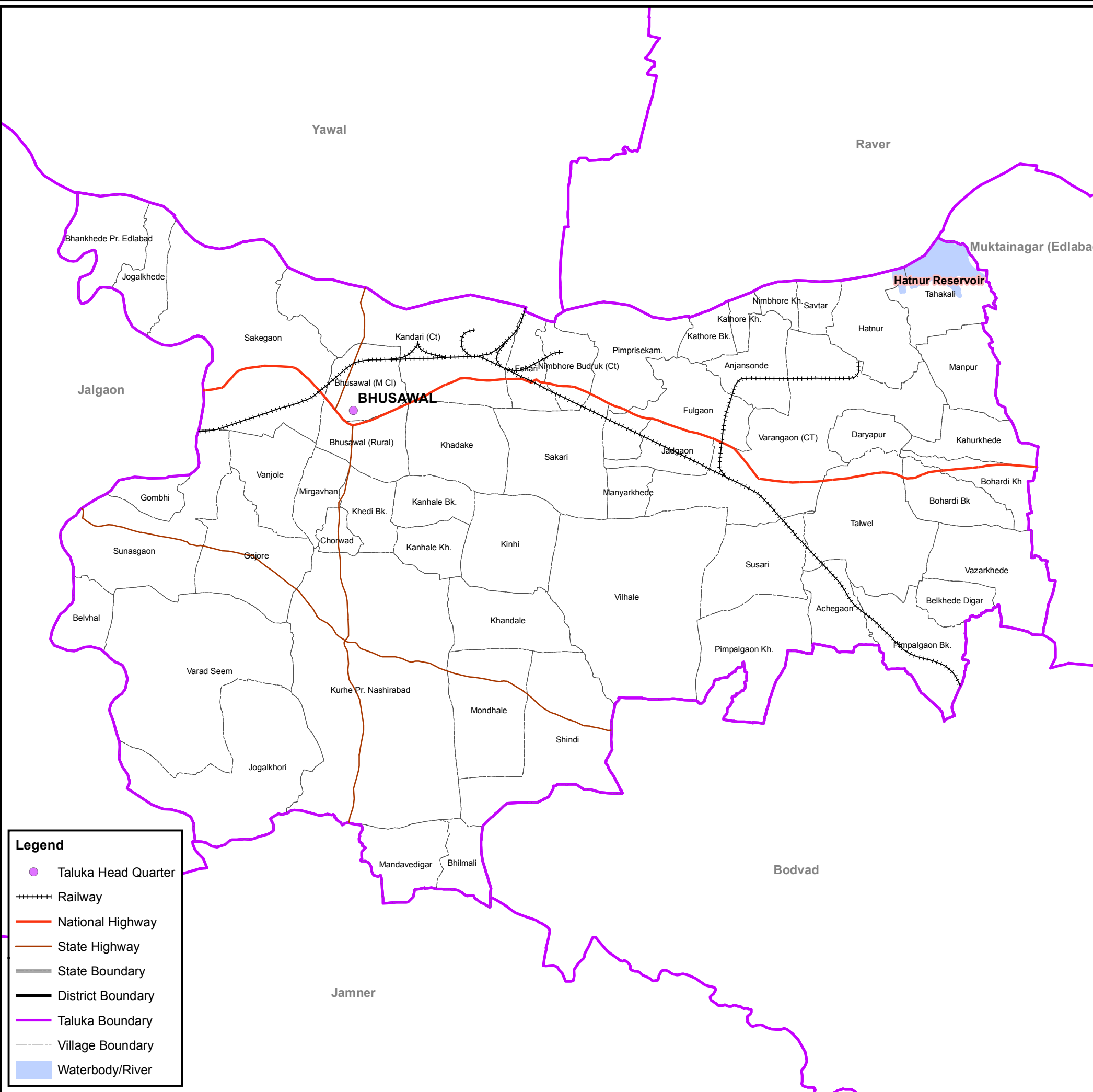


Data Source: Village maps from Land Record Department, GoM.
Waterbody/River from Satellite Imagery.

Generated By:



Maharashtra Remote Sensing Applications Centre
Autonomous Body of Planning Department,
Government of Maharashtra, VNIT Campus,
South Ambazari Road, Nagpur 440 010



Legend

Taluka Head Quarter

Railway

National Highway

State Highway

State Boundary

District Boundary

Taluka Boundary

Village Boundary

Waterbody/River