Village Map
Taluka: Malegaon
District: Nashik

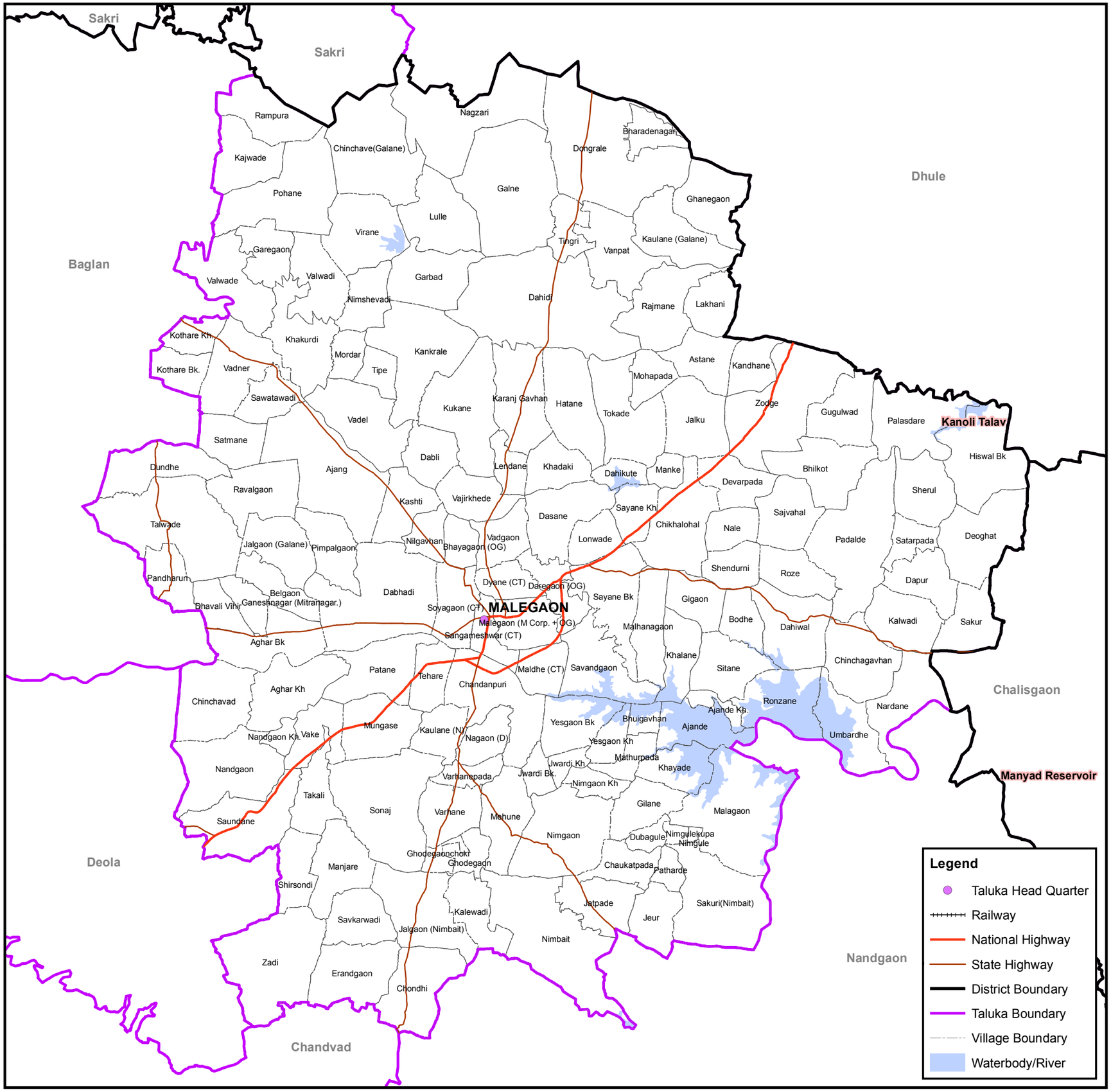

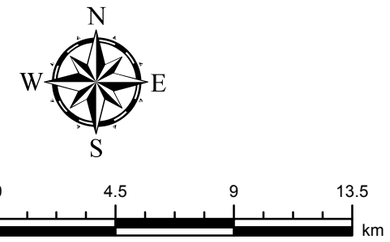

Location Index

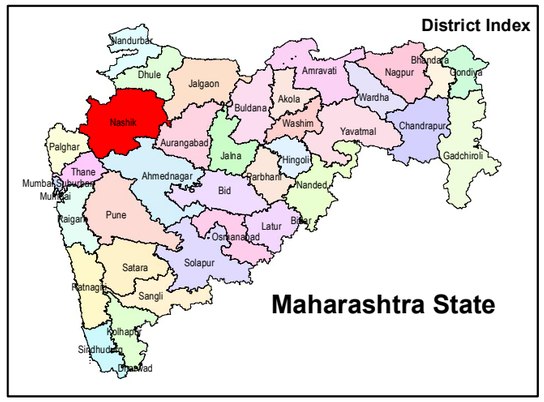

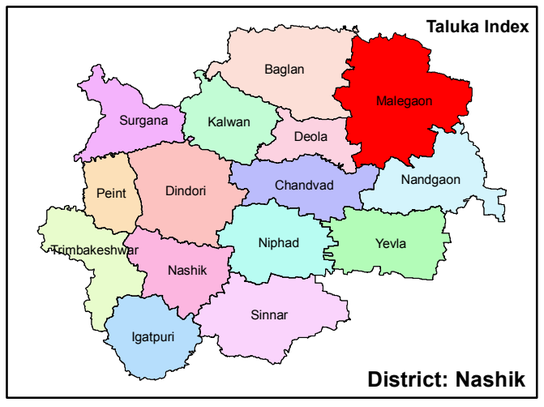

Legend

- Taluka Head Quarter
- Railway
- National Highway
- State Highway
- District Boundary
- Taluka Boundary
- Village Boundary
- Waterbody/River

Data Source: Village maps from Land Record Department, GoM. Waterbody/River from Satellite Imagery.

Generated By:

Maharashtra Remote Sensing Applications Centre
Autonomous Body of Planning Department,
Government of Maharashtra, VNIT Campus,
South Ambazari Road, Nagpur 440 010