Village Map
Taluka: Bhor
District: Pune

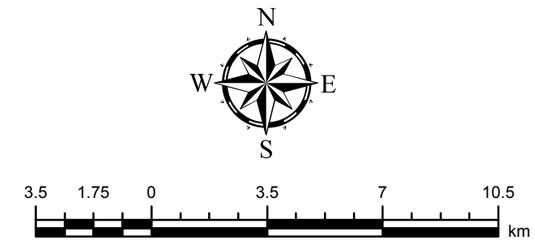

Location Index

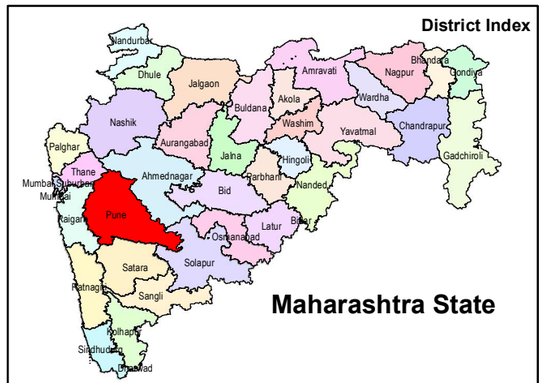

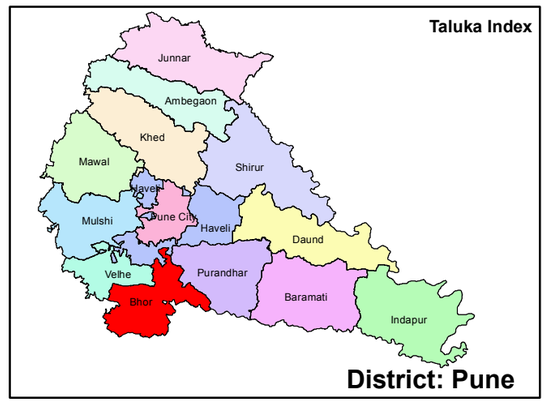

Data Source: Village maps from Land Record Department, GoM. Waterbody/River from Satellite Imagery.

Generated By:

Maharashtra Remote Sensing Applications Centre
Autonomous Body of Planning Department,
Government of Maharashtra, VNIT Campus,
South Ambazari Road, Nagpur 440 010