Village Map
Taluka: Bid
District: Ashti

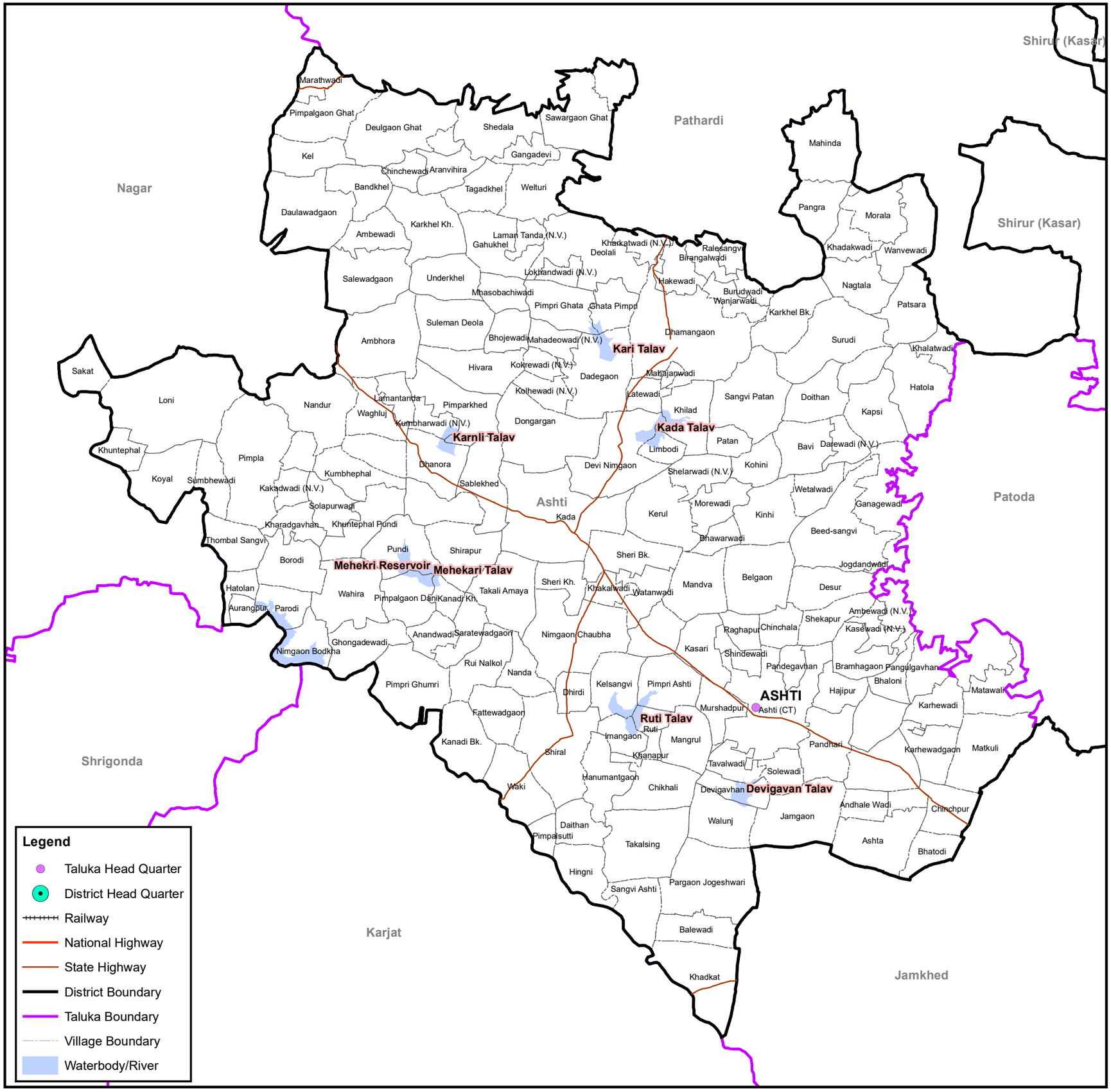

Legend

- Taluka Head Quarter
- District Head Quarter
- Railway
- National Highway
- State Highway
- District Boundary
- Taluka Boundary
- Village Boundary
- Waterbody/River

N
W E
S

4.5 2.25 0 4.5 9 13.5
km

Location Index

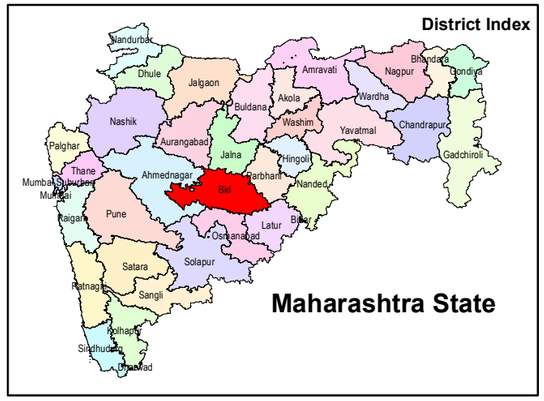

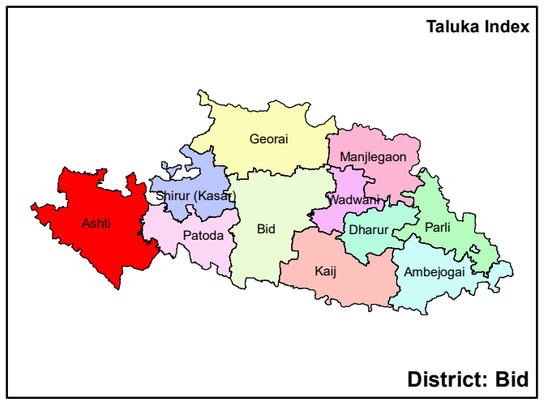

Data Source: Village maps from Land Record Department, GoM. Waterbody/River from Satellite Imagery.

Generated By:

Maharashtra Remote Sensing Applications Centre
Autonomous Body of Planning Department,
Government of Maharashtra, VNIT Campus,
South Ambazari Road, Nagpur 440 010